Using Earth Observations to Understand and Predict Infectious Diseases

Radina P. Soebiyanto, PhD[1,2]
Richard Kiang, PhD[2]

[1] Universities Space Research Association, Goddard Earth Sciences Technology and Research, Columbia, Maryland
[2] NASA Goddard Space Flight Center, Greenbelt, Maryland

ESIP Federation Meeting | January 7, 2015 | Washington DC

Objective

- Characterize relationship between disease outbreaks and environmental, meteorological parameters
- Use the relationship to forecast disease outbreaks
- Disease applications:
  - Seasonal and pandemic influenza, malaria, dengue

Schematic Approach

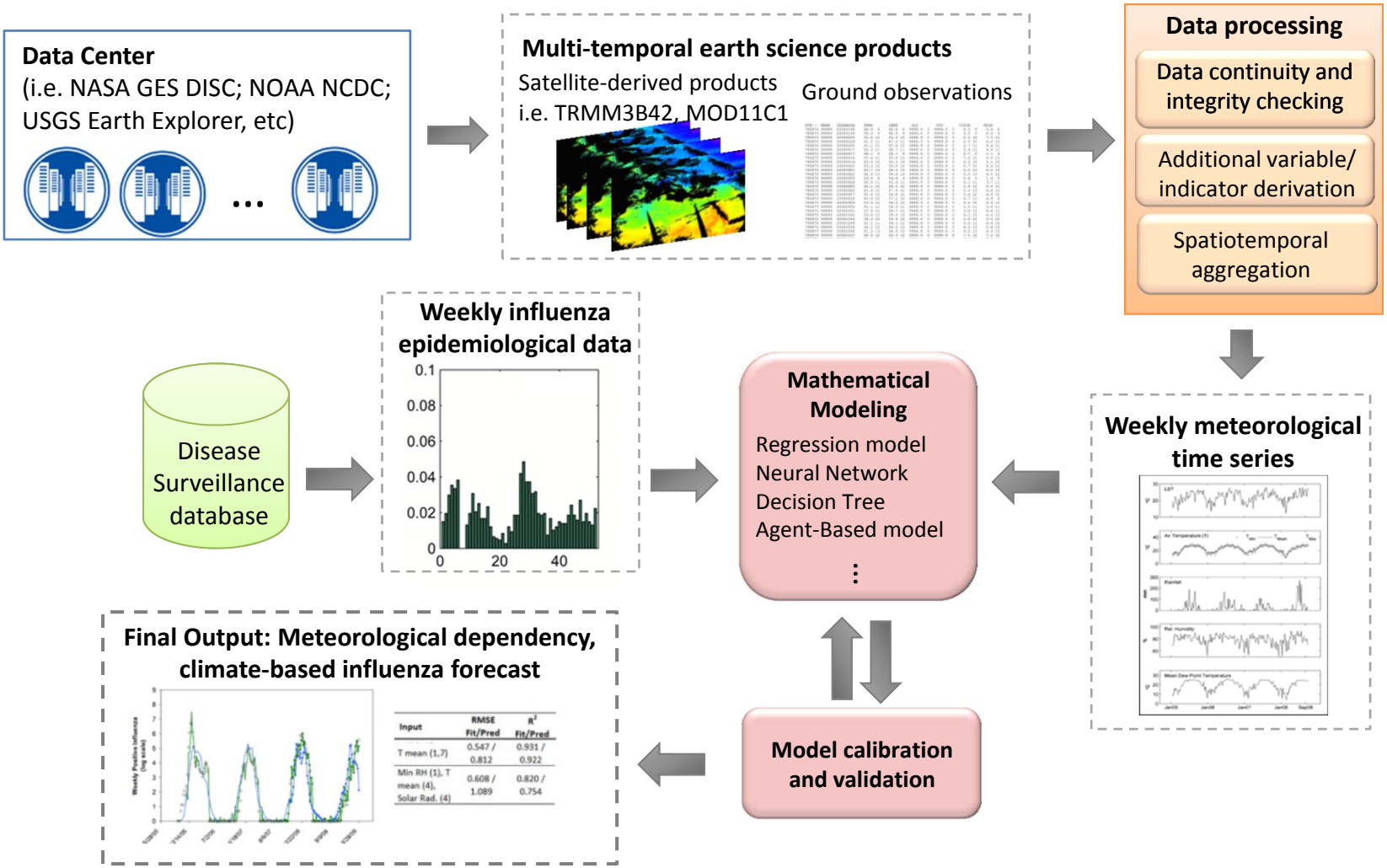

Meteorological Data Processing

- Epidemiological and virological surveillance data are typically aggregated
  - Spatially: district, provincial or national level
  - Temporally: weekly or monthly
- Satellite data processing
  - Projection; masking region of interest; spatial and temporal averaging; data imputation
- Ground station processing
  - Spatial and temporal averaging; data imputation
- Create lag variables

Meteorological Data Processing

Internal database of satellite data for epidemiological analysis

- Six satellite data products
- Spatial and temporal aggregation capabilities

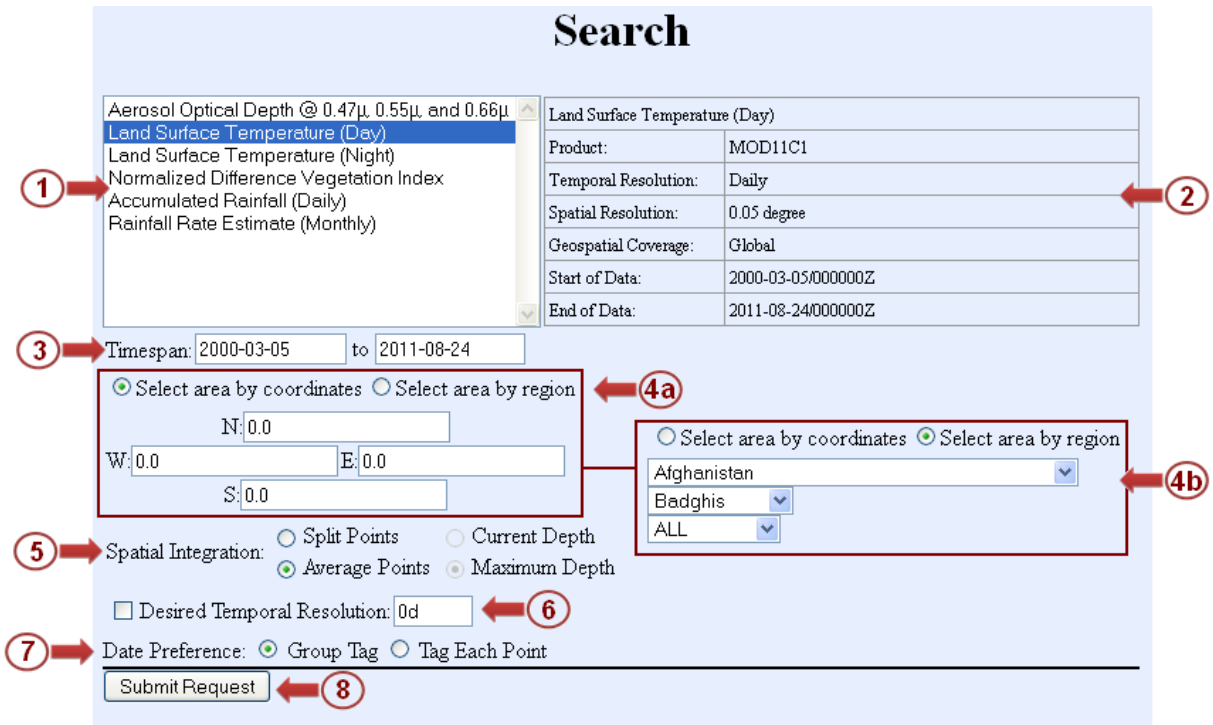

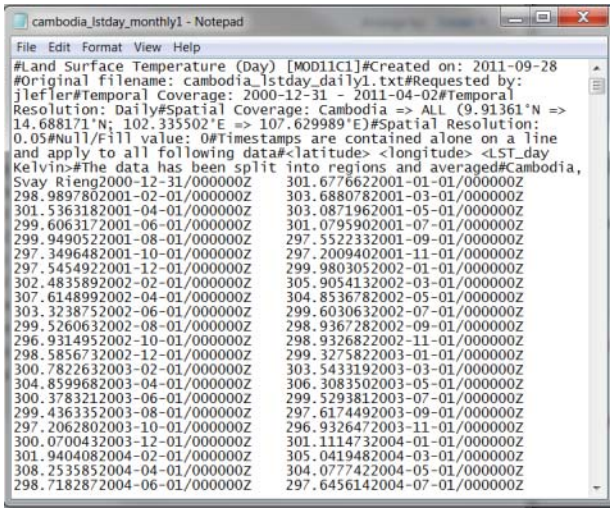

Influenza: The Problem

Latitudinal variation of seasonal influenza epidemics

- Temperate region: distinct annual peak in winter
- Tropical region: less distinct seasonality, multiple peaks

Southward migration in Brazil

- From low population in the tropics to dense area with temperate climate

Suggest the role/influence of environmental and meteorological factors

- Several meteorological parameters has been implicated in influenza outbreaks
- Temperate region: low temperature and humidity
- Tropical region: rainfall in several countries

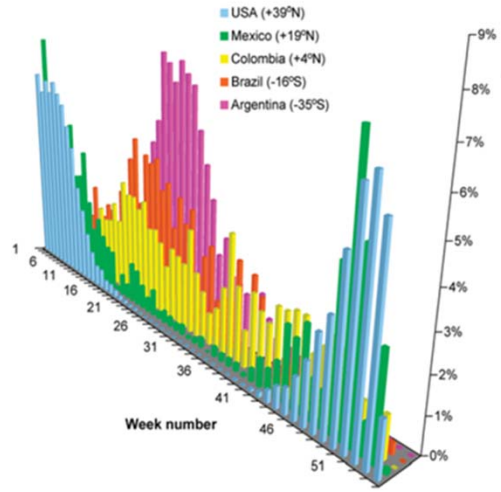

Viboud et al. (2006). PLoS Medicine 3:e89

Virus Survival	Temperature	↓
	Humidity	↓
	Solar Irradiance	↓
Transmission	Temperature	↓
	Humidity	↓
	Vapor Pressure	↓
	Rainfall	↑
	ENSO	↑
	Holidays	↑
Host Susceptibility	Sunlight	↓
	Nutrition	↕

Example: Influenza In Central America

Soebiyanto RP, Clara W, Jara J, Castillo L, et al. (2014) The Role of Temperature and Humidity on Seasonal Influenza in Tropical Areas: Guatemala, El Salvador and Panama, 2008–2013. PLoS ONE 9(6): e100659.

Meteorological Data

Data Source

– Tropical Rainfall Measuring Mission (TRMM): Daily resolution at 0.25° (~ 25 km)

– Global Land Data Assimilation System (GLDAS): 3-hourly resolution at 0.25° (~ 25 km)

Precipitation: TRMM

Near Surface Temperature: GLDAS

Near Surface Specific Humidity: GLDAS

Meteorological data processing

Multi-temporal (daily) precipitation rate (TRMM) from Giovanni

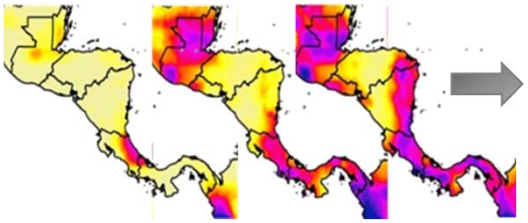

Spatio-temporal aggregation

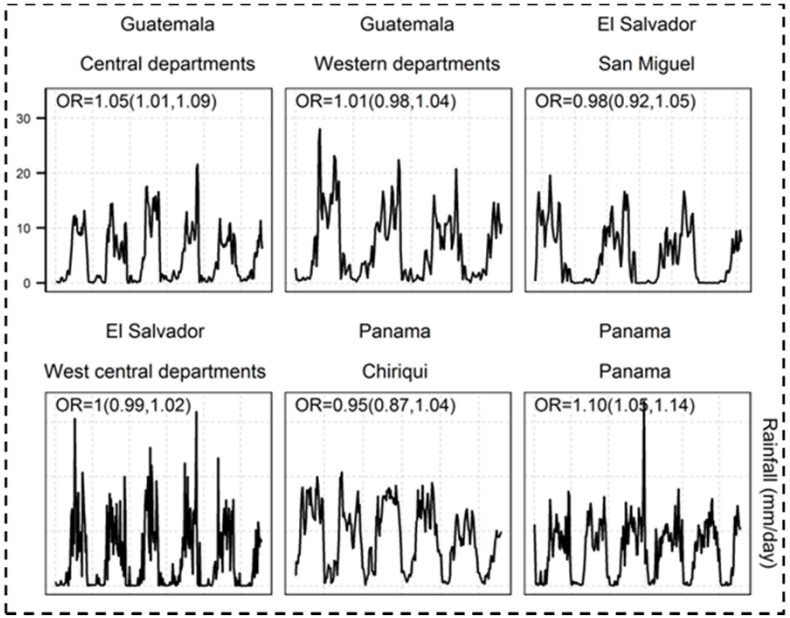

Regression Modeling

Logistic regression

$$Y_{kt} \sim Bin\ (N_{kt}, p_{kt})$$

$\boldsymbol{Y_{kt}}$ is the number of samples tested positive for influenza virus in location *k* at week *t;*
$\boldsymbol{N_{kt}}$ is the total samples collected/processed from location *k* at week *t;* $\boldsymbol{p_{kt}}$ is Y_{kt} / N_{kt}

The logit of influenza positive proportion is defined as:

$$z_{kt} = \ln\left(\frac{p_{kt}}{1-p_{kt}}\right)$$

The full model can be written as:

Regression coefficients to be estimated

$$z_{kt} = \alpha + \sum_{j=1}^{3} \beta_{jk} \underbrace{x_{jkt}}_{\text{Meteorological variable (i.e. temperature, humidity, rainfall)}} + \sum_{l=1}^{3} \gamma_{lk} \underbrace{v_{lkt}}_{\text{Co-circulating viruses (RSV, adenoviruses) as confounding factor}} + \sum_{m=1}^{4} \lambda_{mk} \underbrace{z_{k(t-m)}}_{\text{Previous weeks influenza activity}} + \sum_{n=1}^{3} \theta_{nk} \underbrace{w_{kt}^{n}}_{\text{Polynomial function of week number}}$$

Results: Estimated Coefficients

Country and Province	Adjusted Odds Ratio (95% Confidence Interval)			Meteorological Variable Average Period	Prediction	
	Temperature	Specific Humidity	Rainfall		RMSE	Corr. Coeff
	(°C)	(g/kg)	(mm/day)			
Guatemala						
Central departments	1.01 (0.88, 1.15)	**0.79 (0.69, 0.91)**	**1.05 (1.01, 1.09)**	Prev. 1–3 wks ave.	0.08	0.12
Western departments	0.94 (0.80, 1.11)	**0.72 (0.60, 0.86)**	1.01 (0.98, 1.04)	Prev. 0–1 wks ave.	0.13	0.08
El Salvador						
West-central departments	**0.80 (0.70, 0.91)**	**1.18 (1.07, 1.31)**	1.00 (0.99, 1.02)	Prev. 1 wk ave.	0.06	0.50
San Miguel	1.28 (0.99, 1.65)	**1.32 (1.08, 1.63)**	0.98 (0.92, 1.05)	Prev. 1–2 wks ave.	0.13	0.02
Panama						
Chiriquí	1.30 (0.85, 2.02)	**1.97 (1.34, 2.93)**	0.95 (0.87, 1.04)	Prev. 0–3 wks ave.	0.11	0.73
Panama	1.13 (0.80, 1.61)	**1.44 (1.08, 1.93)**	**1.10 (1.05, 1.14)**	Prev. 1–2 wks ave.	0.07	0.90

Bold font indicates a statistically significant variable (*p-value*$<$0.05). RMSE is the Root Mean Squared Error and Corr. Coeff is the correlation coefficient between the observation and estimated influenza positive proportion in 2013.
The models were adjusted for: potentially confounding variables (RSV, parainfluenza and adeno viruses), previous weeks' influenza positivity, seasonality and other possible nonlinear relationships (modeled as a polynomial function, up to degree of 3, of the week number).
doi:10.1371/journal.pone.0100659.t002

Specific humidity was consistently associated with influenza activity in all study locations with **bimodal** relationship:
Proportional relationship in Guatemala and **inverse** relationship in other locations

Results: Training and Prediction

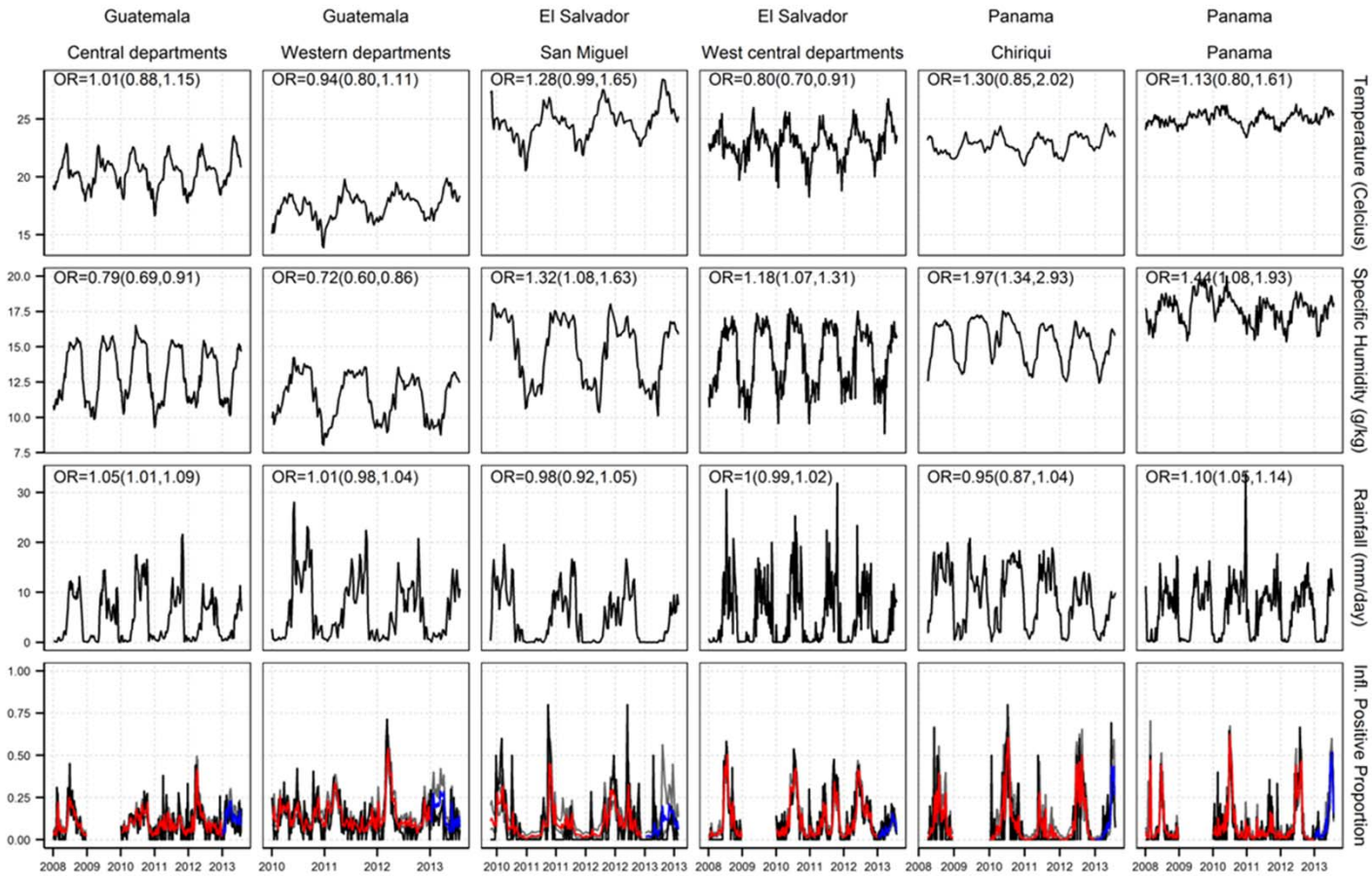

Modeled training data Prediction Observation

Neural Network

Artificial intelligence method that mimic the functioning of the brain

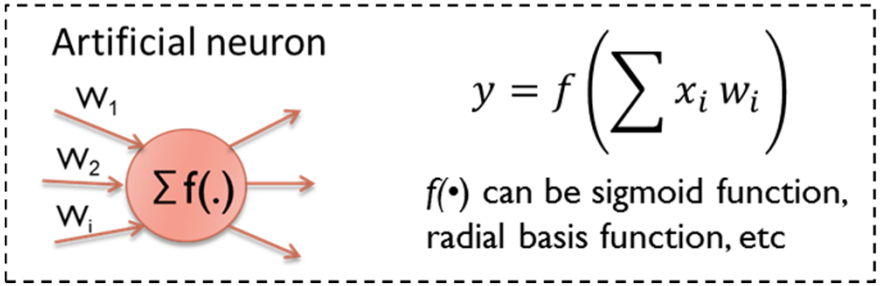

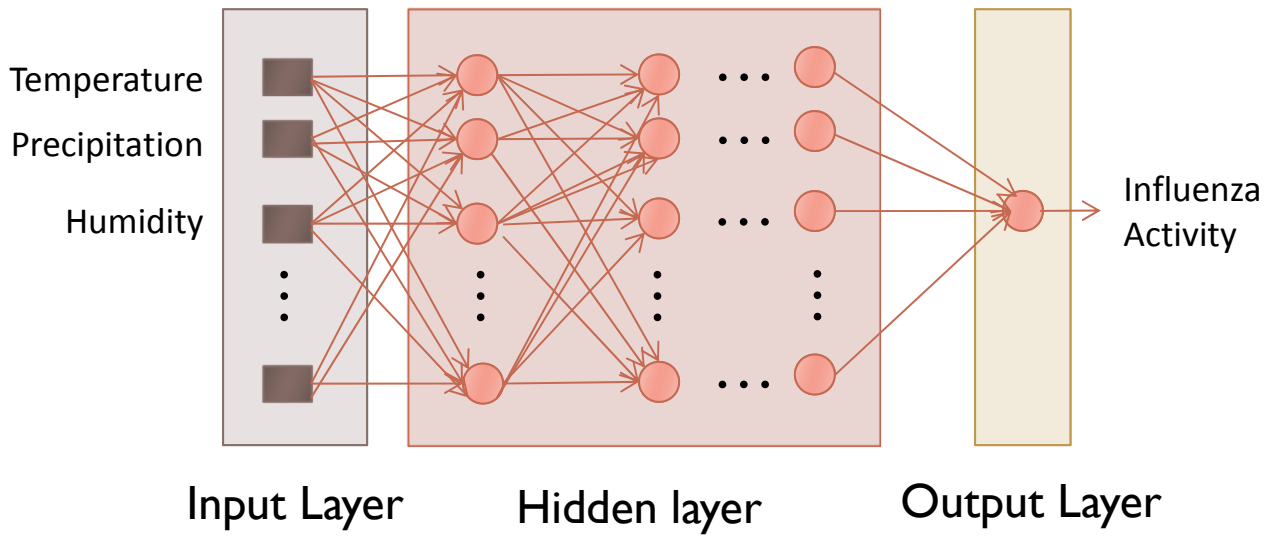

Neural Network Example

Neural Network (NN) and ARIMA outputs for New York City and Maricopa County (AZ)

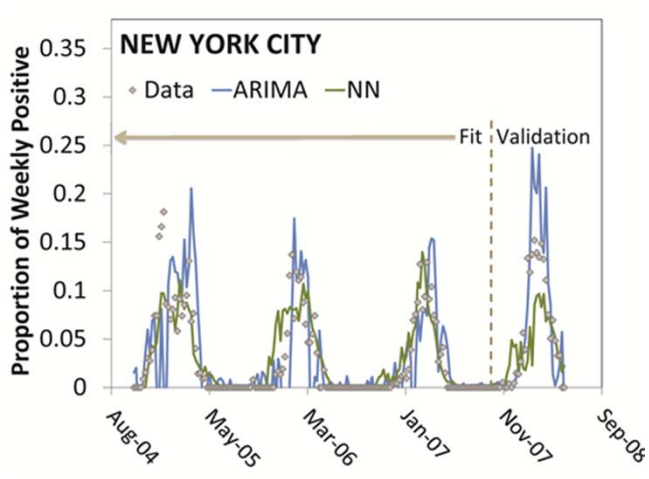

	Input	RMSE (Fit/Pred)	R^2 (Fit/Pred)
ARIMA	Mean Dew Pt (4)	0.046/0.022	0.311/0.795
NN	TMAX (1), Rain (3), TMIN (2)	0.044/0.0036	0.731/0.584

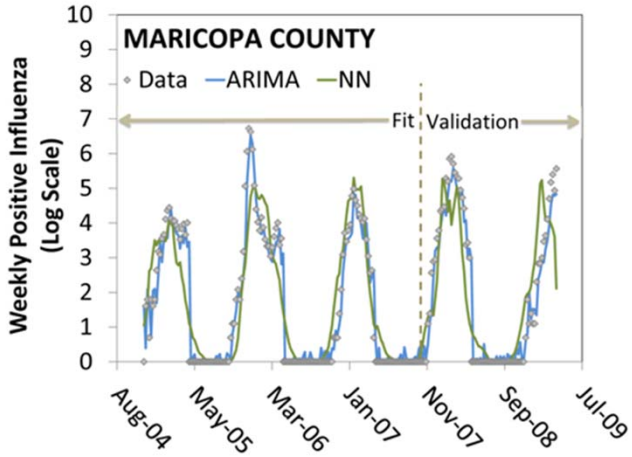

	Input	RMSE (Fit/Pred)	R^2 (Fit/Pred)
ARIMA	RHMAX (3), LST(3)	0.575/0.5493	0.911/0.941
NN	RHMIN(1), TEMP(4), SOLAR(4)	0.608/1.089	0.820/0.754

NN model shows that ~60% of influenza variability in the US regions can be accounted by meteorological factors

Summary: Challenges

Meteorological Data and Processing

- Changes in or heterogeneity of: location, formats, algorithm, availability (data continuity)
- Storage capacity
- Data products validation

Uncovering patterns & modeling

- Choice of mathematical and statistical models
- Each model has assumptions such that results and prediction may need to be appropriately interpreted
- Parameter constraints and prediction validation

Acknowledgment

PI: Richard Kiang (NASA GSFC)

CDC
- Marc-Alain Widdowson
- Eduardo Azziz-Baumgartner
- Wilfrido Clara

Guatemala
- Jorge Jara
- John P. McCracken
- Leticia Castillo

El Salvador
- Oscar Rene Sorto
- Sidia Marinero

Panama
- Maria E Barnett de Antinori

Database developer
- Jason Lefler

This work was funded by NASA Applied Sciences – Public Health Program and CDC Influenza Division

THANK YOU

radina.soebiyanto@nasa.gov